

FPNA



Building a better neighborhood together in Fort Point and in our slice of the South Boston Waterfront

Tonight's Agenda

Boston Police Community Update - C6 Community Services Team


State Senator 1st Suffolk - Nick Collins

Congress Street Project Update - Audrey Ng

Seaport Summer Update - Jessica Chen

Resilient Fort Point Channel Near-Term Project - Ben Matusow

Kids in Tech - Olu Ibrahim



Neighborhood Updates

OMNI BOSTON HOTEL AT THE SEAPORT

SIGN A

EXTERIOR RENDERINGS

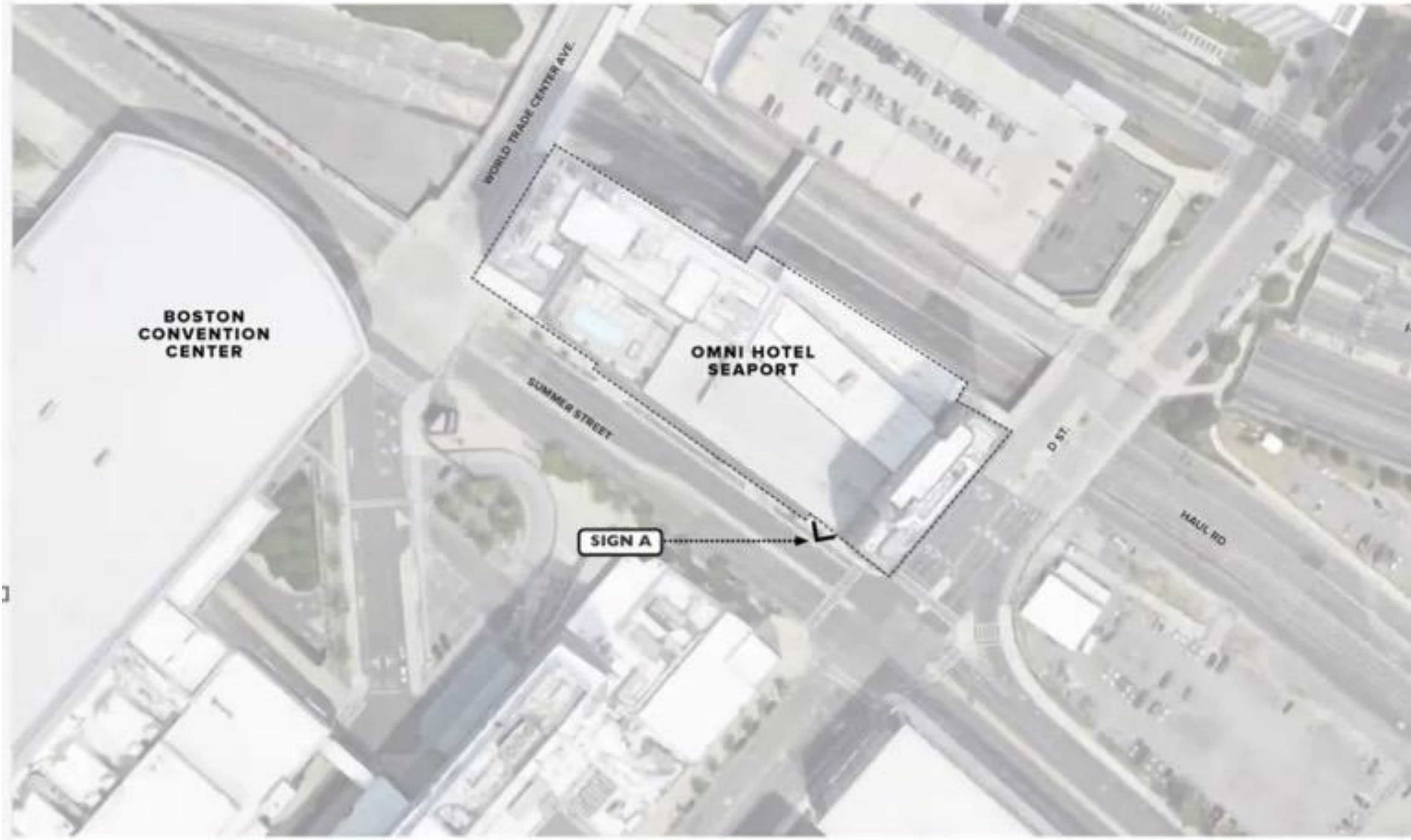


NW SUMMER ST.

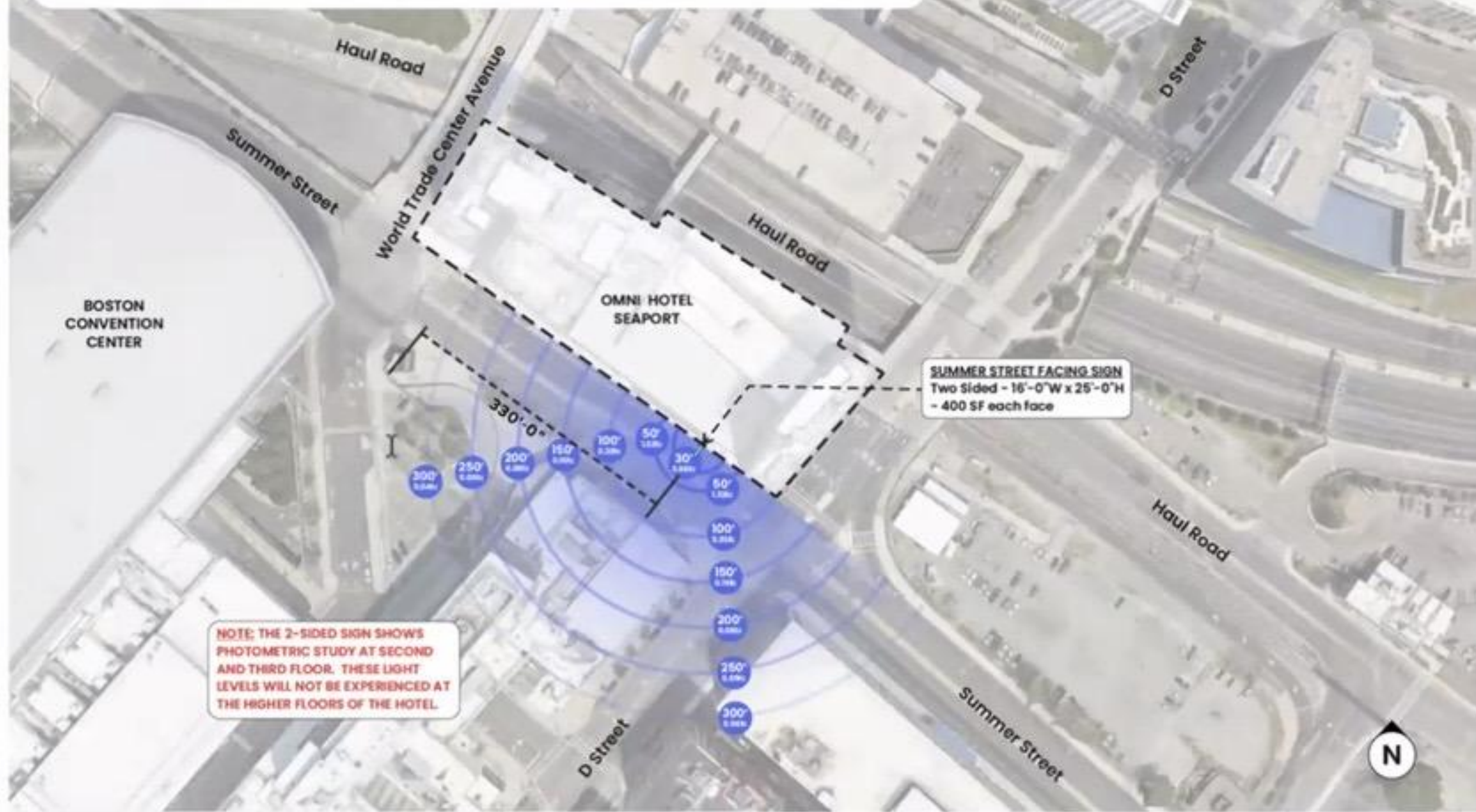


SE SUMMER ST.

SITE PLAN



NOTE: Analysis of the digital sign indicates luminance (brightness) of ambient light transmitted by the sign, measured in foot-candles (fc). The unit of measure for this light study is foot-candles (fc). One foot-candle is equivalent to the illumination produced by one candle at a distance of one foot away. The blue circles on the light study show various points at a distance of 250 feet within a 180 degree radius of each digital face. The writing within each filled blue circle shows projected foot candles (fc) from the display.



NOTE: THE 2-SIDED SIGN SHOWS PHOTOMETRIC STUDY AT SECOND AND THIRD FLOOR. THESE LIGHT LEVELS WILL NOT BE EXPERIENCED AT THE HIGHER FLOORS OF THE HOTEL.

MNBR

Michael Hopkins
+1 (518) 643-5751
mhopkins@mnbrllc.com
51 Cliffside Ln
Mt Kisco, NY 10549



senses.design.studio

Project

Omni Hotel Seaport - Light Study - 450 Summer St, Boston, MA 02210

Page Information

Location Plan - Optimal Light Distribution - The study is based on white content being displayed at 300 nits assuming nighttime conditions.

Date

8-19-2024

Page

1/2

ART & COMMUNITY PROGRAMMING

OBM is committed to developing a media business that drives investment in the production and presentation of contemporary art.

In each market we serve, our in-house curation team employs our media assets to expand the reach of emerging and local artists and bring significant work by national artists into public spaces. Our art and community campaigns enliven the environment and encourage civic unity and action. OBM supports the production of artwork for digital displays and permanent public installations, and we use our media platform to support arts and cultural organizations.



BOSTON, MA
Artist: Anna Rogacheva

ART & COMMUNITY PROGRAMMING (CONT.)

BOSTON COMMUNITY PARTNERSHIPS

OBM has supported community and non-profit organizations across Boston by sharing their content free of cost. We work with each community partner to find ways our platform can serve their needs. Our in-house design team often creates custom content for organizations without design expertise. OBM worked with the Boston Arts Academy to develop a program that allowed Academy students to develop content for display on the Fenway sign using our software. The Arts Academy then named OBM "Community Partner of the Year."

PAST PARTNERSHIPS

- ▶ Fenway Alliance
- ▶ Jamaica Plain Open Studios
- ▶ United South End Artists Roxbury
- ▶ Studios Dorchester Arts
- ▶ Collaborative Hatch Awards
- ▶ Friends of Fort Point Channel
- ▶ Live 4 Evan
- ▶ Boston Basics.org
- ▶ SBS Catholic
- ▶ Taste of Fenway
- ▶ Boston Children's Museum
- ▶ Art Resource Collaborative for Kids (ARCK)
- ▶ Rosie's Place
- ▶ National Brain Tumor Society
- ▶ Clear the Shelters
- ▶ Boston Mini Maker Faire
- ▶ Asian American Civic Association
- ▶ Urban College
- ▶ American Red Cross
- ▶ Boston Shines
- ▶ Fenway Community Development Corp.
- ▶ Fenway Culture.org
- ▶ Boston Arts Academy
- ▶ Fenway Community Center
- ▶ Fenway Porchfest
- ▶ Massachusetts Military Heroes Copley Society of Art
- ▶ New England Institute of Art
- ▶ SMFA Tufts (art classes)
- ▶ Boston Open Studios
- ▶ Boston Conservatory
- ▶ Mary Baker Eddy library
- ▶ Community Rowing
- ▶ World Ocean School
- ▶ Fenway High School
- ▶ City Year
- ▶ Berklee HS Jazz Festival
- ▶ Downtown Boston BID
- ▶ Rosie's Place



Urban College of Boston is a small non-profit college that keeps our overhead low in order to keep our tuition affordable, so this kind of quality exposure so close to our campus is simply amazing. The Orange Barrel team was patient and extraordinarily helpful as they produced this wonderful product. To us, this is huge.

MICHAEL TAYLOR
PRESIDENT,
URBAN COLLEGE OF BOSTON



Parade of Sail

Join us for a fun, free, family-friendly event to celebrate Sail Boston 2026!

MASSPORT COMMUNITY VIEWING EVENT

SATURDAY, JULY 11th

9:00am - 3:00pm

Massport Marine Terminal
Fid Kennedy Avenue, Boston

Shuttle Service will be provided free of charge to and from the following locations:

SHUTTLE 1:

Stop 1	Stop 2
South Boston Catholic Academy 866 E Broadway	South Boston Neighborhood House 136 H Street

SHUTTLE 2:

Stop 1	Stop 2
The Laboure Center 275 West Broadway	A Street at Congress Street

Shuttles will run approximately every 30 minutes between 8am-10am
Return shuttles leave the MMT beginning at 1pm.

Please note that there will be no parking available at the shuttle stop locations.
To learn more about Sail Boston 2026, including a list of prohibited items,
please scan the QR code.



Parade of Sail Massport Public Viewing – MMT – Saturday, July 11






**BOSTON
TRANSPORTATION
DEPARTMENT**

ONE CITY HALL PLAZA / ROOM 721
BOSTON, MASSACHUSETTS 02201
617-635-4680 / FAX 617-635-4295

June 25, 2026

TO: Michael Devine & Carmine D'Amelio

FROM: Timothy J. Bradeen 

Re: Sail Boston Parade of Sail - Saturday, July 11, 2026

Starting on Saturday, July 11, 2026 ships from around the world will be gathering in Boston Harbor for the Sail Boston event which will conclude on Thursday, June 16, 2026. Part of the event will include a Parade of Sail on Saturday, July 11, 2026 which is expected to be viewed by a tremendous amount on people and as such, certain security measures will be in place which will require numerous parking restriction in a few different neighborhoods.

Additionally, please have the Sign Shop install "Tow Zone No Parking Boston Police Special Event Saturday HP Parking Only" signs at the following locations:

Atlantic Avenue, North End

East side (water side), from Commercial Wharf to Lewis Wharf/Commercial Street

Atlantic Avenue, Waterfront

East side (opposite the Rose Kennedy Greenway), from Seaport Boulevard to the curb cut in between Boston Harbor Hotel and 400 Atlantic Avenue

East side (opposite the Rose Kennedy Greenway), from after the curb cut after 10 & 20 Rowes Wharf to Milk Street

Chelsea Street, Charlestown

South side (water side), from North Washington Street to Constitution Road

Commercial Street, North End

East side (water side), from Atlantic Avenue/Lewis Wharf to Battery Street

Farragut Road, South Boston

East side (park side), from East Fourth Street to East Second Street excluding the MBTA bus stop

Seaport Boulevard, Seaport District

North side (odd side), from Pier 4 Boulevard to Sleeper Street

Sleeper Street, Seaport District

East side (odd side), from #51 Sleeper Street to Seaport Boulevard (about 6 car lengths)

Summer Street, East Boston

North side (house side), from Liverpool Street to New Street.