

Boston Wharf Road Roadway Improvement Project

APPROX. MAY 27 – JULY 11, 2025

What to Expect

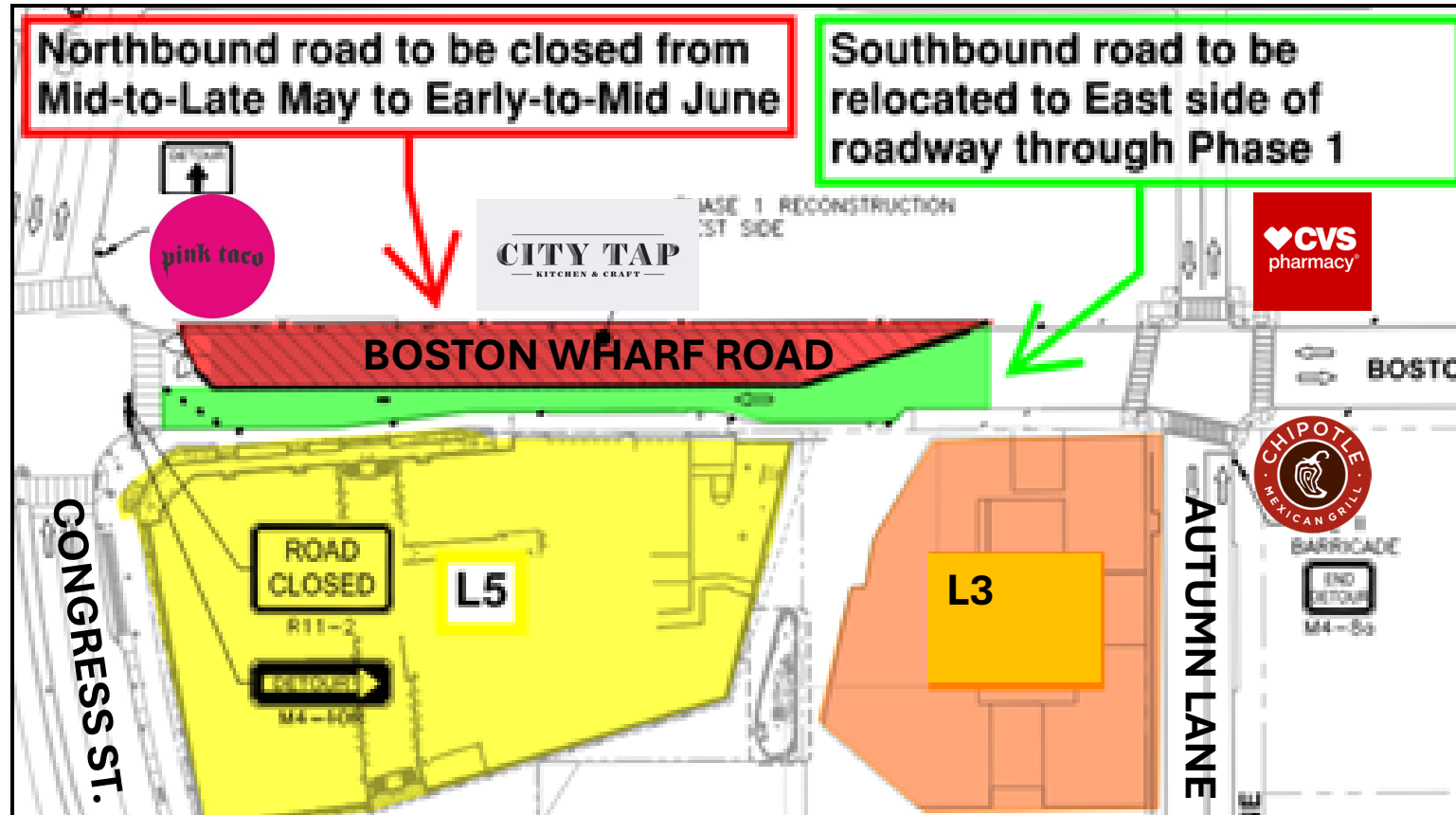
What to Expect:

- **Scope:** excavate, mill, pave, and stripe Boston Wharf Road from Autumn Lane to Congress Street, and part of West Service Road
- **Duration:** The project is expected to commence on Tuesday, May 27th and last through July 11th but is subject to change due to weather and final city permitting approvals
- **Typical Project Work Hours:**
 - During Excavation Scopes of Work: 7:00 AM to 3:00 PM
 - During Milling and Paving Scopes of Work: 7:00 PM to 5:00 AM
- **Noise Levels:** Construction will involve the use of heavy machinery and is expected to have the following potential impacts during the project work hours:
 - Engine and equipment operation
 - Back-up alarms (safety requirement)
 - Material loading/unloading
 - Intermittent vibrations from excavation equipment
- **Traffic Impacts:** Boston Wharf Road will be a one-way, South-bound road from Autumn Lane to Congress Street for the duration of the excavation scopes of work.
- **Impacts to Parking Garages:** During the excavation and paving phases of work on the East side of BWR, access to the Harbor Way Garage (15 Boston Wharf Road) and Seaport South Garage (2 West Service Road) will be maintained except for 2 single days (one during excavation and one during paving), when each will be temporarily blocked while that work is completed. Those dates will be communicated when finalized and notices will be posted at each garage.

NOTE: all work subject to change based on weather and City permitting

Phase 1: May 27th — June 6th

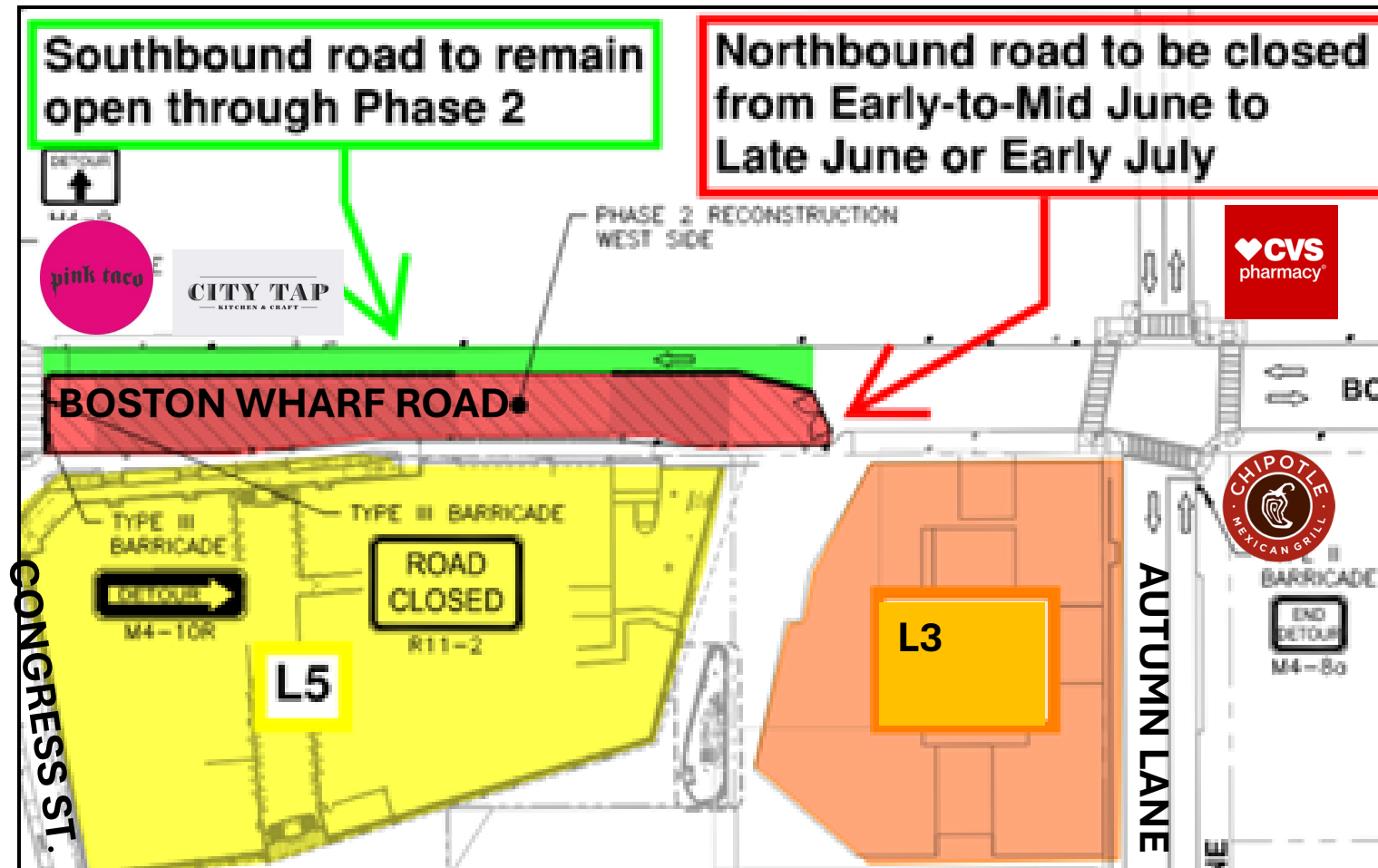
Scope: Full-Depth Excavation and Paving of Binder Course – West Half of BWR



NOTE: all work subject to change based on weather and City permitting

Phase 2: June 6th — June 20th

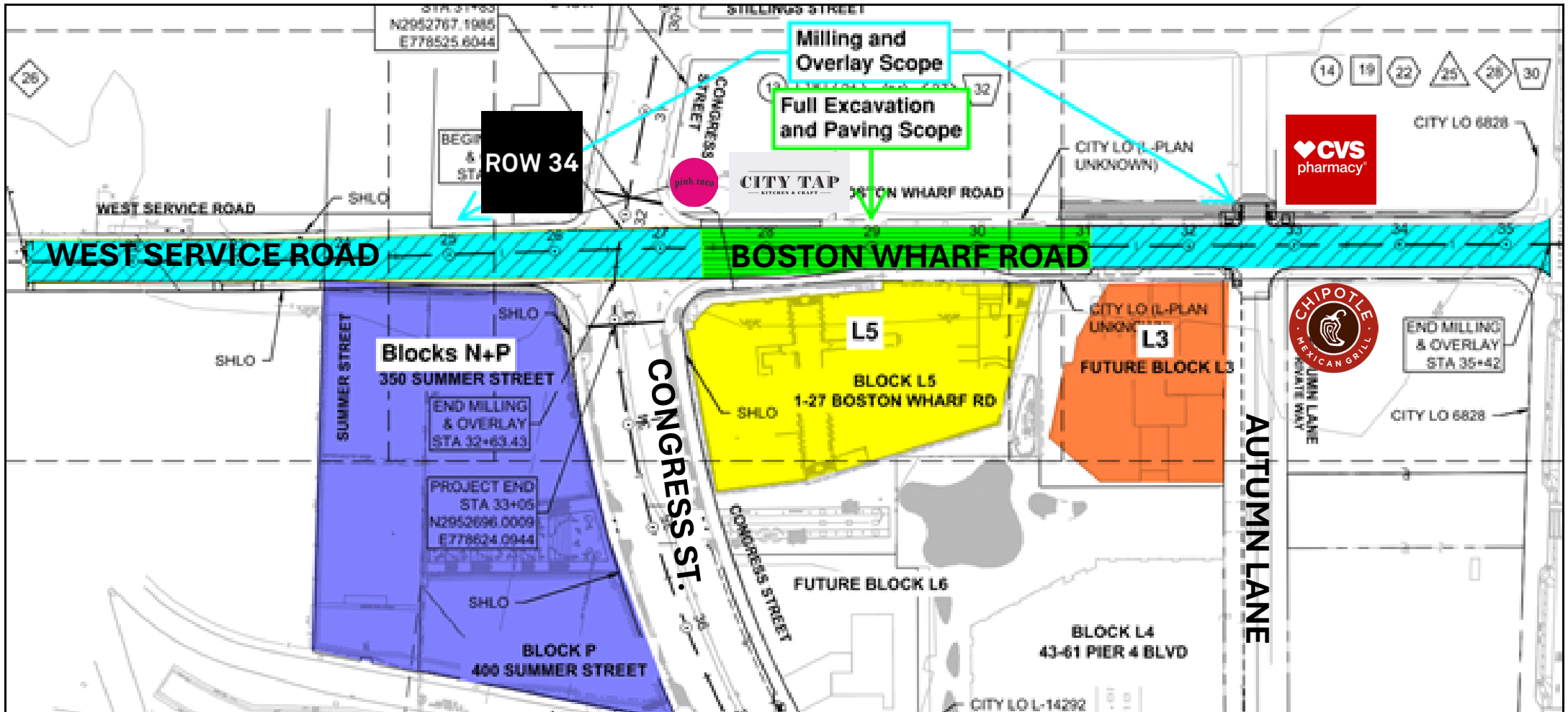
Scope: Full-Depth Excavation and Paving of Binder Course – East Half of BWR



NOTE: all work subject to change based on weather and City permitting

Scope: Milling BWR from Seaport Blvd to W. Service Road. Milling includes all sections in blue. Sequencing/extent of work (full road shutdown vs. single lane closures) dependent on final city permits

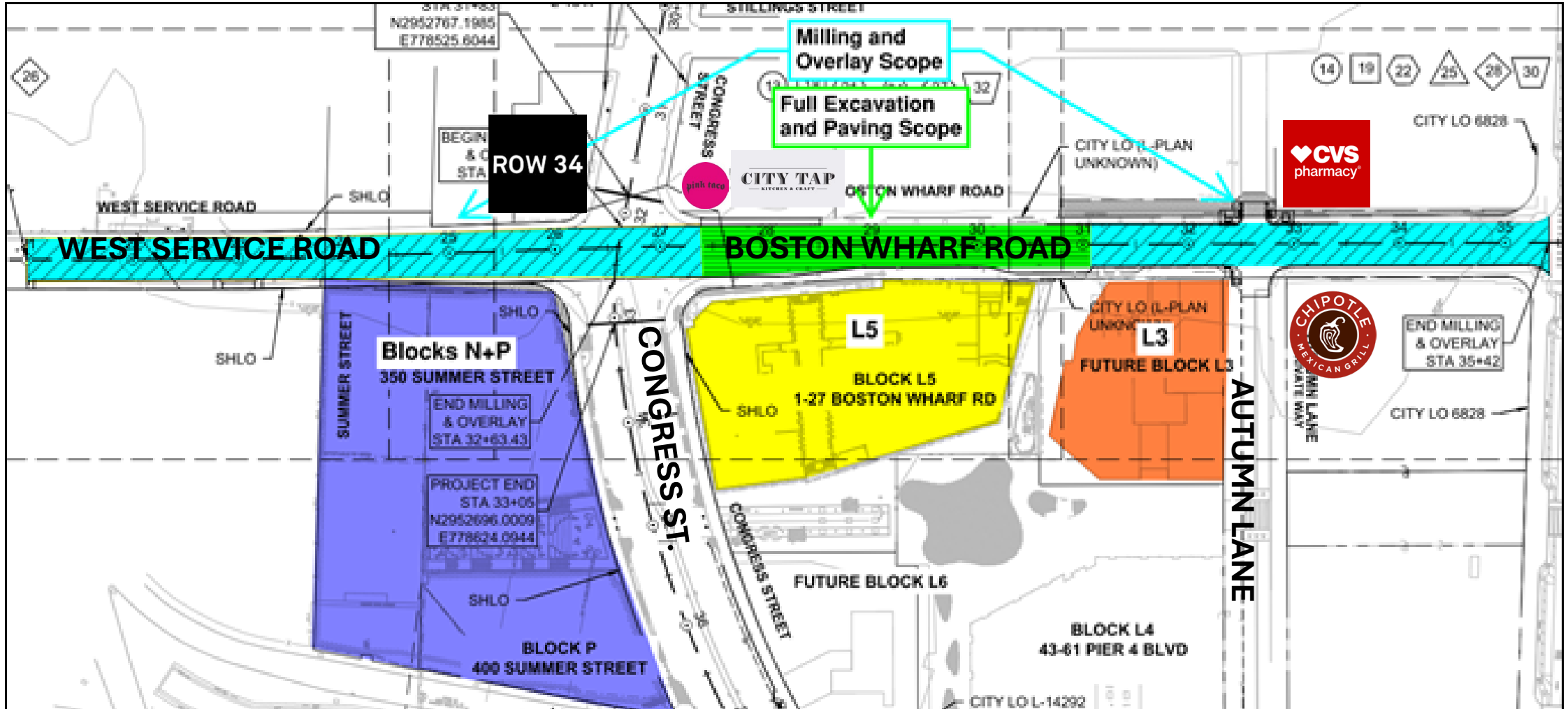
Sequencing/extent of work (full road shutdown vs. single lane closures) dependent on final city permits



NOTE: all work subject to change based on weather and City permitting

Phase 4: June 27th — July 4th

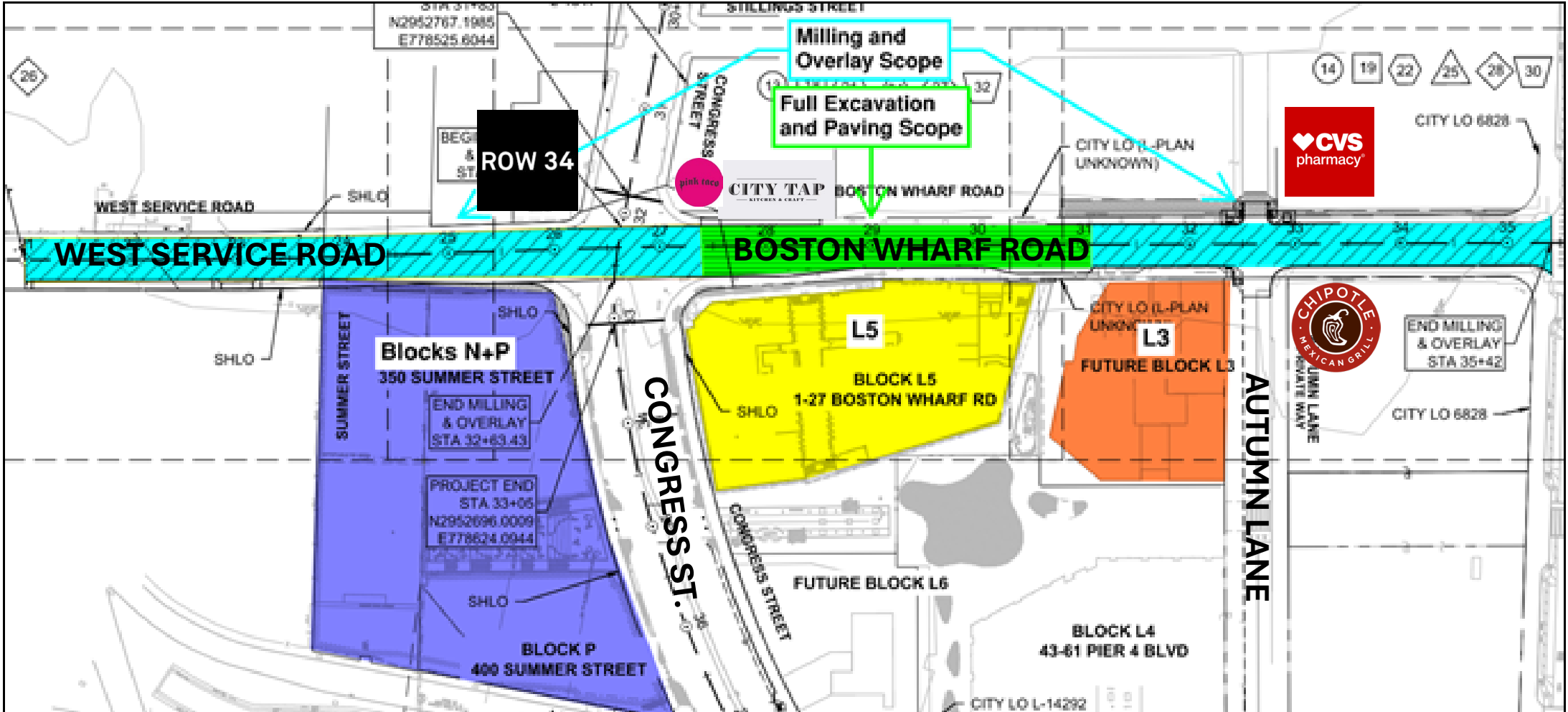
Scope: Paving BWR from Seaport Blvd to W. Service Road. Paving includes all sections (blue and green). Sequencing/extent of work (full road shutdown vs. single lane closures) dependent on final city permits.



NOTE: all work subject to change based on weather and City permitting

Phase 5: July 4th – July 11th

Scope: Striping and Bike Lanes (striping will include all sections (blue and green). Sequencing/extent of work (full road shutdown vs. single lane closures) dependent on final city permits



NOTE: all work subject to change based on weather and City permitting